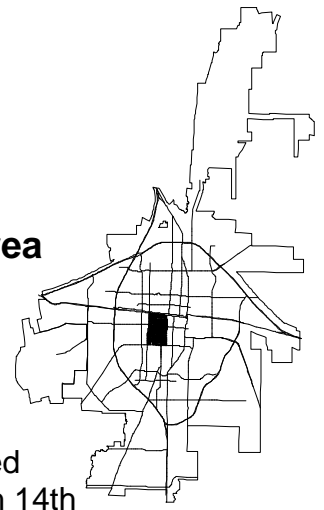


Super Neighborhood
Planning Area

Sayles Blvd. Area



Boundary:

The Sayles Boulevard Area is located in the central of the city and is bounded by South 1st Street on the north; Jeannette & Vine Streets on the East; South 14th Street on the south and Barrow and Mockingbird on the west. It is comprised of a portion of Census tract 115. Major subdivisions in the area are Highland, Sayles and Hughes and Alta Vista.

Public Facilities:

<i>Facility</i>	<i>Location</i>	<i>Facility</i>	<i>Location</i>
Rose Park	S. 7th		
Alta Vista School	1929 S. 11th		

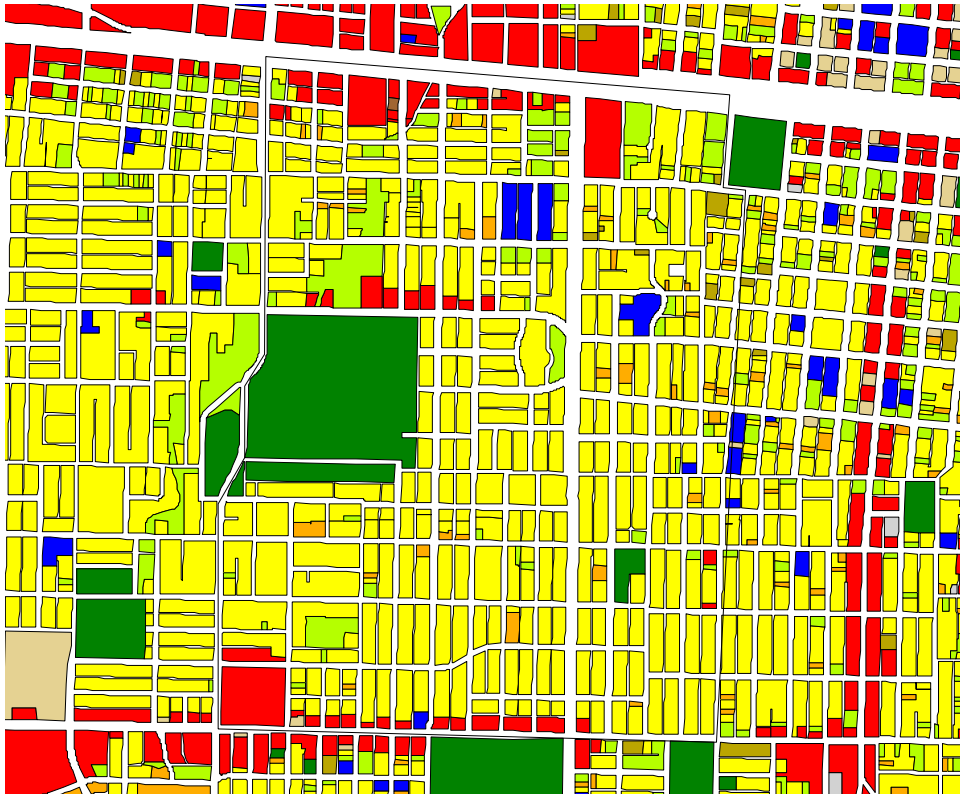
Neighborhood Organizations:

Existing Plans and Studies

	Neighborhood		City of Abilene	
Population Characteristics	2000	%	2000	%
Total Population	4436	100.00	115930	100.00
Gender				
Male	2142	48.29	58529	50.49
Female	2294	51.71	57401	49.51
Age of Population				
Under 5 years	390	8.79	8283	7.14
5 – 14 years	685	15.44	16043	13.84
15-24 years	586	13.21	23115	19.94
25- 44 years	1418	31.97	33458	28.86
45 – 64 years	888	20.01	21107	18.21
65 – 84 years	421	9.49	12100	10.44
85 years and over	48	1.08	1824	1.57
Ethnicity				
White	3608	81.33	90502	78.07
Black	143	3.22	10215	8.81
American Indian/Alaska	26	0.59	642	0.55
Asian/ Native Haw. / Pac. Isl.	70	1.58	1624	1.40
Other	458	10.32	10117	8.73
2 or More Races	131	2.95	2830	2.44
Hispanic	981	22.11	22548	19.45
Household Income				
Under \$15,000	500	27.62	8360	19.44
\$15,000 - \$24,999	306	16.91	7425	17.27
\$25,000 - \$34,999	304	16.80	6653	15.47
\$35,000 - \$49,999	295	16.30	8035	18.68
\$50,000 - \$74,999	248	13.70	694	16.14
\$75,000 - \$99,999	93	5.14	2980	6.93
Over \$100,000	64	3.54	2615	6.08

	Neighborhood		City of Abilene	
	2000	%	2000	%
Housing & Households				
Total Housing Units	2043	100.00	47302	100.00
Total Households	1810	100.00	43008	100.00
Housing Tenure				
Owner Occupied Units	1100	60.77	25579	54.08
Renter Occupied Units	710	39.22	17429	36.85
Year Built				
1949 or earlier	1262	26.82	7982	16.87
1950-1969	642	31.42	18610	39.34
1970-1979	82	4.01	7818	16.53
1980-1989	30	1.47	8446	17.86
1990-2000	27	1.32	4447	9.40
Educational Status (25years & over)				
No Diploma	548	19.75	14398	21.02
High School Diploma	868	31.29	18387	26.85
Some College	599	21.59	14784	21.59
Assoc. or Bachelor Degree	589	21.22	15678	22.89
Graduate Degree +	171	6.16	5242	7.65

Land Use

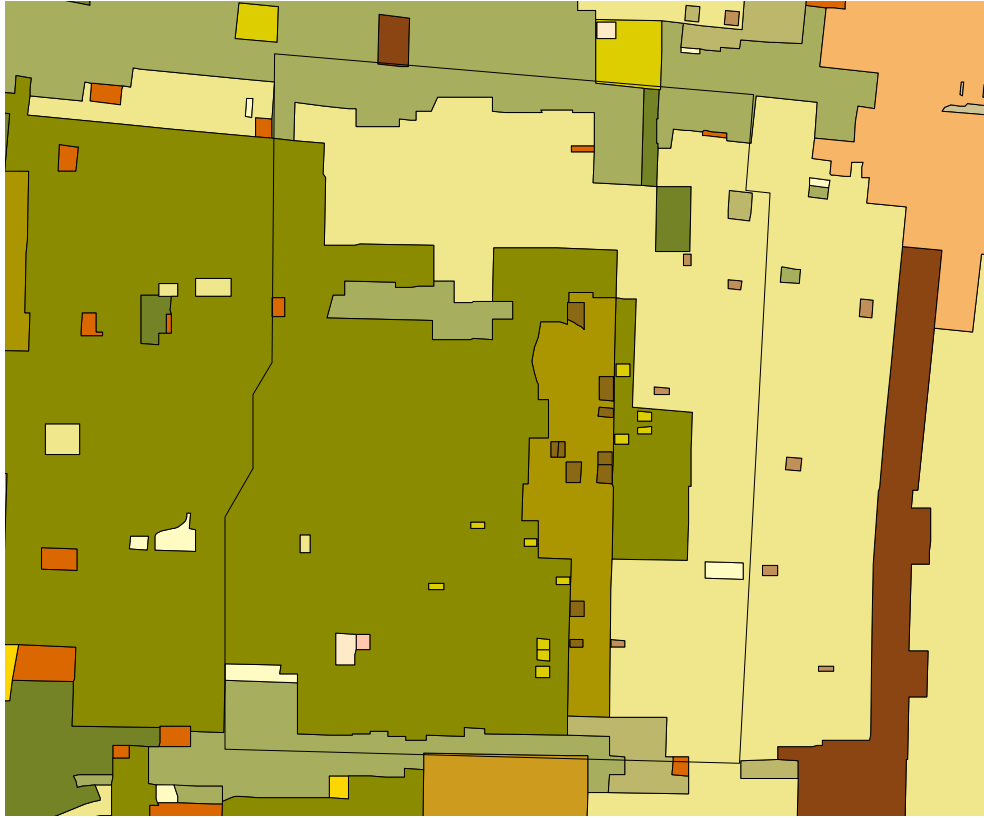


- Saylesbdry.shp
- Landuse.shp
- Single Family Res
- Two Family Res
- Multi Family
- Mobile Homes
- Public/Semi Public
- Office
- Commercial
- Heavy Com/Light Ind
- Industrial
- Churches
- Open Space/Undeveloped



	Neighborhood		City of Abilene	
	2000	%	2000	%
Employed persons 16 years and over	2010	100.00	49861	100.00
Employment by Occupation				
Management, professional, and related occupations	578	28.76	16129	32.35
Service occupations	418	20.80	9894	19.84
Sales and office occupations	486	24.17	13398	26.87
Farming, fishing, and forestry occupations	5	0.25	154	0.31
Construction, extraction, and maintenance occupations	275	13.68	4905	9.84
Production, transportation, and metal moving occupations	248	12.34	5381	10.79
Employment by Industry				
Agriculture, forestry, fishing and hunting, and mining	23	1.14	788	1.58
Construction	178	8.86	3042	6.10
Manufacturing	116	5.77	2904	5.82
Wholesale trade	25	1.24	1201	2.41
Retail trade	291	14.48	6122	12.28
Transportation, warehousing and utilities	62	3.08	2636	5.29
Information	26	1.29	1138	2.28
FIRE	105	5.22	3389	6.79
Professional, scientific, management admin., and waste management.	178	8.86	3073	6.16
Educational, health and social services	502	24.98	14303	28.69
Arts, entertainment, recreation, accommodation, and fast food	222	11.04	4651	9.33
Other services	191	9.50	3555	7.13
Public administration	91	4.53	3059	6.14

Zoning



- Saylesbdry.shp
- Zoning.shp
- AO
- AO/COR
- AO/H
- CB
- CB/H
- CJ
- CJ/H
- GC
- GC/COR
- HC
- HC/COR
- HI
- HI/H
- Impact
- LC
- LC/COR
- LI
- LI/H
- MH
- MU
- O
- O/COR
- O/H
- PDD
- PDD/COR
- PI
- RM1
- RM2
- RM2/COR
- RM2/H
- RM2/PH
- RM3
- RM3/COR
- RM3/H
- RM3/MX
- RS12
- RS12/COR
- RS12/H
- RS6
- RS6/COR
- RS6/COR/PH
- RS6/H
- RS6/MX
- RS6/MX/PH
- RS6/PH
- RS8
- RS8/COR
- RS8/PH
- SC
- SC/COR

